

CERTIFICATION OF TAXABLE VALUE AND VALUE ATTRIBUTABLE TO GROWTH

{format for all political subdivisions other than (a) sanitary improvement districts in existence five years or less,
(b) counties, (c) cities, (d) school districts, and (e) community colleges.}

TAX YEAR 2025

{certification required on or before August 20th of each year}

To: ASHLAND RURAL TWP

TAXABLE VALUE LOCATED IN THE COUNTY OF SAUNDERS COUNTY, NE

Name of Political Subdivision	Subdivision Type	Allowable Growth Value	Total Taxable Value
ASHLAND RURAL TWP GENERAL	Township	\$14,074,328	\$414,779,170

* Allowable Growth Value is determined pursuant to Neb. Rev. Stat. § 13-518 which includes (i) improvements to real property as a result of new construction and additions to existing buildings, (ii) any other improvements to real property which increase the value of such property, (iii) annexation of real property by the political subdivision, (iv) a change in the use of real property, (v) any increase in personal property valuation over the prior year, and (vi) the accumulated excess valuation over the redevelopment project valuation described in section 18-2147 of the Community Redevelopment Law for redevelopment projects within the political subdivision in the year immediately after the division of taxes for such redevelopment project has ended.

I, Rhonda J Andresen, Saunders County, NE County Assessor, hereby certify that the valuation listed herein is, to the best of my knowledge and belief, the true and accurate taxable valuation for the current year, pursuant to Neb. Rev. Stat. § 13-509 and § 13-518.

Rhonda J Andresen

(signature of county assessor)



08/14/2025

(date)

CC: County Clerk, Saunders County, NE County

CC: County Clerk where district is headquartered, if different county, Saunders County, NE County

Note to Political Subdivision: A copy of the Certification of Value must be attached to the budget document.

Guideline form provided by Nebraska Dept. of Revenue Property Assessment Division (July 2025)

CERTIFICATION OF TAXABLE VALUE AND VALUE ATTRIBUTABLE TO GROWTH

{format for all political subdivisions other than (a) sanitary improvement districts in existence five years or less, (b) counties, (c) cities, (d) school districts, and (e) community colleges.}

TAX YEAR 2025

{certification required on or before August 20th of each year}

To: BOHEMIA TWP

TAXABLE VALUE LOCATED IN THE COUNTY OF SAUNDERS COUNTY, NE

Name of Political Subdivision	Subdivision Type	Allowable Growth Value	Total Taxable Value
BOHEMIA TWP GENERAL	Township	\$1,052,520	\$109,094,419

* Allowable Growth Value is determined pursuant to Neb. Rev. Stat. § 13-518 which includes (i) improvements to real property as a result of new construction and additions to existing buildings, (ii) any other improvements to real property which increase the value of such property, (iii) annexation of real property by the political subdivision, (iv) a change in the use of real property, (v) any increase in personal property valuation over the prior year, and (vi) the accumulated excess valuation over the redevelopment project valuation described in section 18-2147 of the Community Redevelopment Law for redevelopment projects within the political subdivision in the year immediately after the division of taxes for such redevelopment project has ended.

I, Rhonda J Andresen, Saunders County, NE County Assessor, hereby certify that the valuation listed herein is, to the best of my knowledge and belief, the true and accurate taxable valuation for the current year, pursuant to Neb. Rev. Stat. § 13-509 and § 13-518.


(signature of county assessor)



08/14/2025
(date)

CC: County Clerk, Saunders County, NE County
CC: County Clerk where district is headquartered, if different county, Saunders County, NE County
Note to Political Subdivision: A copy of the Certification of Value must be attached to the budget document.

Guideline form provided by Nebraska Dept. of Revenue Property Assessment Division (July 2025)

CERTIFICATION OF TAXABLE VALUE AND VALUE ATTRIBUTABLE TO GROWTH

{format for all political subdivisions other than (a) sanitary improvement districts in existence five years or less, (b) counties, (c) cities, (d) school districts, and (e) community colleges.}

TAX YEAR 2025

{certification required on or before August 20th of each year}

T0: CENTER TWP


TAXABLE VALUE LOCATED IN THE COUNTY OF SAUNDERS COUNTY, NE

Name of Political Subdivision	Subdivision Type	Allowable Growth Value	Total Taxable Value
CENTER TWP GENERAL	Township	\$2,095,568	\$225,123,338

* Allowable Growth Value is determined pursuant to Neb. Rev. Stat. § 13-518 which includes (i) improvements to real property as a result of new construction and additions to existing buildings, (ii) any other improvements to real property which increase the value of such property, (iii) annexation of real property by the political subdivision, (iv) a change in the use of real property, (v) any increase in personal property valuation over the prior year, and (vi) the accumulated excess valuation over the redevelopment project valuation described in section 18-2147 of the Community Redevelopment Law for redevelopment projects within the political subdivision in the year immediately after the division of taxes for such redevelopment project has ended.

I, Rhonda J Andresen, Saunders County, NE County Assessor, hereby certify that the valuation listed herein is to the best of my knowledge and belief, the true and accurate taxable valuation for the current year, pursuant to Neb. Rev. Stat. § 13-509 and § 13-518.

Rhonda J Andresen
 (signature of county assessor)



08/14/2025
 (date)

CC: County Clerk, Saunders County, NE County
 CC: County Clerk, where district is headquartered, if different county, Saunders County, NE County
 Note to Political Subdivision: A copy of the Certification of Value must be attached to the budget document.

Guideline form provided by Nebraska Dept. of Revenue Property Assessment Division (July 2025)

CERTIFICATION OF TAXABLE VALUE AND VALUE ATTRIBUTABLE TO GROWTH

{format for all political subdivisions other than (a) sanitary improvement districts in existence five years or less, (b) counties, (c) cities, (d) school districts, and (e) community colleges.}

TAX YEAR 2025

{certification required on or before August 20th of each year}

To: CHAPMAN TWP

TAXABLE VALUE LOCATED IN THE COUNTY OF SAUNDERS COUNTY, NE

Name of Political Subdivision	Subdivision Type	Allowable Growth Value	Total Taxable Value
CHAPMAN TWP GENERAL	Township	\$1,980,491	\$185,708,033

* Allowable Growth Value is determined pursuant to Neb. Rev. Stat. § 13-518 which includes (i) improvements to real property as a result of new construction and additions to existing buildings, (ii) any other improvements to real property which increase the value of such property, (iii) annexation of real property by the political subdivision, (iv) a change in the use of real property, (v) any increase in personal property valuation over the prior year, and (vi) the accumulated excess valuation over the redevelopment project valuation described in section 18-2147 of the Community Redevelopment Law for redevelopment projects within the political subdivision in the year immediately after the division of taxes for such redevelopment project has ended.

I, Rhonda J Andresen, Saunders County, NE County Assessor, hereby certify that the valuation listed herein is, to the best of my knowledge and belief, the true and accurate taxable valuation for the current year, pursuant to Neb. Rev. Stat. § 13-509 and § 13-518.

Rhonda J Andresen
(signature of county assessor)



08/14/2025
(date)

CC: County Clerk, Saunders County, NE County

CC: County Clerk where district is headquartered, if different county, Saunders County, NE County

Note to Political Subdivision: A copy of the Certification of Value must be attached to the budget document.

Guideline form provided by Nebraska Dept. of Revenue Property Assessment Division (July 2025)

CERTIFICATION OF TAXABLE VALUE AND VALUE ATTRIBUTABLE TO GROWTH

{format for all political subdivisions other than (a) sanitary improvement districts in existence five years or less,
(b) counties, (c) cities, (d) school districts, and (e) community colleges.}

TAX YEAR 2025
 {certification required on or before August 20th of each year}

To: CHESTER TWP

TAXABLE VALUE LOCATED IN THE COUNTY OF SAUNDERS COUNTY, NE

Name of Political Subdivision	Subdivision Type	Allowable Growth Value	Total Taxable Value
CHESTER TWP GENERAL	Township	\$4,471,537	\$130,639,453

* Allowable Growth Value is determined pursuant to Neb. Rev. Stat. § 13-518 which includes (i) improvements to real property as a result of new construction and additions to existing buildings, (ii) any other improvements to real property which increase the value of such property, (iii) annexation of real property by the political subdivision, (iv) a change in the use of real property, (v) any increase in personal property valuation over the prior year, and (vi) the accumulated excess valuation over the redevelopment project valuation described in section 18-2147 of the Community Redevelopment Law for redevelopment projects within the political subdivision in the year immediately after the division of taxes for such redevelopment project has ended.

I, Rhonda J Andresen, Saunders County, NE County Assessor, hereby certify that the valuation listed herein is, to the best of my knowledge and belief, the true and accurate taxable valuation for the current year, pursuant to Neb. Rev. Stat. § 13-509 and § 13-518.

Rhonda J Andresen

(signature of county assessor)



08/14/2025
(date)

CC: County Clerk, Saunders County, NE County
 CC: County Clerk where district is headquartered, if different county, Saunders County, NE County
 Note to Political Subdivision: A copy of the Certification of Value must be attached to the budget document.

Guideline form provided by Nebraska Dept. of Revenue Property Assessment Division (July 2025)

CERTIFICATION OF TAXABLE VALUE AND VALUE ATTRIBUTABLE TO GROWTH

{format for all political subdivisions other than (a) sanitary improvement districts in existence five years or less,
(b) counties, (c) cities, (d) school districts, and (e) community colleges.}

TAX YEAR 2025

{certification required on or before August 20th of each year}

To: CLEAR CREEK TWP

TAXABLE VALUE LOCATED IN THE COUNTY OF SAUNDERS COUNTY, NE

Name of Political Subdivision	Subdivision Type	Allowable Growth Value	Total Taxable Value
CLEAR CREEK TWP GENERAL	Township	\$21,784,441	\$734,998,037

* Allowable Growth Value is determined pursuant to Neb. Rev. Stat. § 13-518 which includes (i) improvements to real property as a result of new construction and additions to existing buildings, (ii) any other improvements to real property which increase the value of such property, (iii) annexation of real property by the political subdivision, (iv) a change in the use of real property, (v) any increase in personal property valuation over the prior year, and (vi) the accumulated excess valuation over the redevelopment project valuation described in section 18-2147 of the Community Redevelopment Law for redevelopment projects within the political subdivision in the year immediately after the division of taxes for such redevelopment project has ended.

I, Rhonda J Andresen, Saunders County, NE County Assessor, hereby certify that the valuation listed herein is, to the best of my knowledge and belief, the true and accurate taxable valuation for the current year, pursuant to Neb. Rev. Stat. § 13-509 and § 13-518.

Rhonda J Andresen

(signature of county assessor)



08/14/2025

(date)

CC: County Clerk, Saunders County, NE County

CC: County Clerk where district is headquartered, if different county, Saunders County, NE County

Note to Political Subdivision: A copy of the Certification of Value must be attached to the budget document.

Guideline form provided by Nebraska Dept. of Revenue Property Assessment Division (July 2025)

CERTIFICATION OF TAXABLE VALUE AND VALUE ATTRIBUTABLE TO GROWTH

{format for all political subdivisions other than (a) sanitary improvement districts in existence five years or less, (b) counties, (c) cities, (d) school districts, and (e) community colleges.}

TAX YEAR 2025

{certification required on or before August 20th of each year}

To: DOUGLAS TWP

TAXABLE VALUE LOCATED IN THE COUNTY OF SAUNDERS COUNTY, NE

Name of Political Subdivision	Subdivision Type	Allowable Growth Value	Total Taxable Value
DOUGLAS TWP GENERAL	Township	\$1,168,859	\$143,985,923

* Allowable Growth Value is determined pursuant to Neb. Rev. Stat. § 13-518 which includes (i) improvements to real property as a result of new construction and additions to existing buildings, (ii) any other improvements to real property which increase the value of such property, (iii) annexation of real property by the political subdivision, (iv) a change in the use of real property, (v) any increase in personal property valuation over the prior year, and (vi) the accumulated excess valuation over the redevelopment project valuation described in section 18-2147 of the Community Redevelopment Law for redevelopment projects within the political subdivision in the year immediately after the division of taxes for such redevelopment project has ended.

I, Rhonda J Andresen, Saunders County, NE County Assessor, hereby certify that the valuation listed herein is, to the best of my knowledge and belief, the true and accurate taxable valuation for the current year, pursuant to Neb. Rev. Stat. § 13-509 and § 13-518.

(signature of county assessor)



08/14/2025

(date)

CC: County Clerk, Saunders County, NE County

CC: County Clerk where district is headquartered, if different county, Saunders County, NE County

Note to Political Subdivision: A copy of the Certification of Value must be attached to the budget document.

Guideline form provided by Nebraska Dept. of Revenue Property Assessment Division (July 2025)

CERTIFICATION OF TAXABLE VALUE AND VALUE ATTRIBUTABLE TO GROWTH

{format for all political subdivisions other than (a) sanitary improvement districts in existence five years or less, (b) counties, (c) cities, (d) school districts, and (e) community colleges.}

TAX YEAR 2025

{certification required on or before August 20th of each year}

To: ELK TWP

TAXABLE VALUE LOCATED IN THE COUNTY OF SAUNDERS COUNTY, NE

Name of Political Subdivision	Subdivision Type	Allowable Growth Value	Total Taxable Value
ELK TWP GENERAL	Township	\$780,843	\$142,270,124

* Allowable Growth Value is determined pursuant to Neb. Rev. Stat. § 13-518 which includes (i) improvements to real property as a result of new construction and additions to existing buildings, (ii) any other improvements to real property which increase the value of such property, (iii) annexation of real property by the political subdivision, (iv) a change in the use of real property, (v) any increase in personal property valuation over the prior year, and (vi) the accumulated excess valuation over the redevelopment project valuation described in section 18-2147 of the Community Redevelopment Law for redevelopment projects within the political subdivision in the year immediately after the division of taxes for such redevelopment project has ended.

I, Rhonda J Andresen, Saunders County, NE County Assessor, hereby certify that the valuation listed herein is, to the best of my knowledge and belief, the true and accurate taxable valuation for the current year, pursuant to Neb. Rev. Stat. § 13-509 and § 13-518.

Rhonda J Andresen

(signature of county assessor)



08/14/2025

(date)

CC: County Clerk, Saunders County, NE County

CC: County Clerk where district is headquartered, if different county, Saunders County, NE County

Note to Political Subdivision: A copy of the Certification of Value must be attached to the budget document.

Guideline form provided by Nebraska Dept. of Revenue Property Assessment Division (July 2025)

CERTIFICATION OF TAXABLE VALUE AND VALUE ATTRIBUTABLE TO GROWTH

{format for all political subdivisions other than (a) sanitary improvement districts in existence five years or less,
(b) counties, (c) cities, (d) school districts, and (e) community colleges.}

TAX YEAR 2025

{certification required on or before August 20th of each year}

To: GREEN TWP


TAXABLE VALUE LOCATED IN THE COUNTY OF SAUNDERS COUNTY, NE

Name of Political Subdivision	Subdivision Type	Allowable Growth Value	Total Taxable Value
GREEN TWP GENERAL	Township	\$1,362,125	\$156,244,691

* Allowable Growth Value is determined pursuant to Neb. Rev. Stat. § 13-518 which includes (i) improvements to real property as a result of new construction and additions to existing buildings, (ii) any other improvements to real property which increase the value of such property, (iii) annexation of real property by the political subdivision, (iv) a change in the use of real property, (v) any increase in personal property valuation over the prior year, and (vi) the accumulated excess valuation over the redevelopment project valuation described in section 18-2147 of the Community Redevelopment Law for redevelopment projects within the political subdivision in the year immediately after the division of taxes for such redevelopment project has ended.

I, Rhonda J Andresen, Saunders County, NE County Assessor, hereby certify that the valuation listed herein is, to the best of my knowledge and belief, the true and accurate taxable valuation for the current year, pursuant to Neb. Rev. Stat. § 13-509 and § 13-518.

Rhonda J Andresen
(signature of county assessor)



08/14/2025
(date)

CC: County Clerk, Saunders County, NE County
CC: County Clerk where district is headquartered, if different county, Saunders County, NE County
Note to Political Subdivision: A copy of the Certification of Value must be attached to the budget document.

Guideline form provided by Nebraska Dept. of Revenue Property Assessment Division (July 2025)

CERTIFICATION OF TAXABLE VALUE AND VALUE ATTRIBUTABLE TO GROWTH

{format for all political subdivisions other than (a) sanitary improvement districts in existence five years or less, (b) counties, (c) cities, (d) school districts, and (e) community colleges.}

TAX YEAR 2025

{certification required on or before August 20th of each year}

To: LESHARA TWP

TAXABLE VALUE LOCATED IN THE COUNTY OF SAUNDERS COUNTY, NE

Name of Political Subdivision	Subdivision Type	Allowable Growth Value	Total Taxable Value
LESHARA TWP GENERAL	Township	\$7,678,491	\$271,355,487

* Allowable Growth Value is determined pursuant to Neb. Rev. Stat. § 13-518 which includes (i) improvements to real property as a result of new construction and additions to existing buildings, (ii) any other improvements to real property which increase the value of such property, (iii) annexation of real property by the political subdivision, (iv) a change in the use of real property, (v) any increase in personal property valuation over the prior year, and (vi) the accumulated excess valuation over the redevelopment project valuation described in section 18-2147 of the Community Redevelopment Law for redevelopment projects within the political subdivision in the year immediately after the division of taxes for such redevelopment project has ended.

I, Rhonda J Andresen, Saunders County, NE County Assessor, hereby certify that the valuation listed herein is, to the best of my knowledge and belief, the true and accurate taxable valuation for the current year, pursuant to Neb. Rev. Stat. § 13-509 and § 13-518.

Rhonda J Andresen
 (signature of county assessor)



08/14/2025
 (date)

CC: County Clerk, Saunders County, NE County
 CC: County Clerk where district is headquartered, if different county, Saunders County, NE County
 Note to Political Subdivision: A copy of the Certification of Value must be attached to the budget document.

Guideline form provided by Nebraska Dept. of Revenue Property Assessment Division (July 2025)

CERTIFICATION OF TAXABLE VALUE AND VALUE ATTRIBUTABLE TO GROWTH

{format for all political subdivisions other than (a) sanitary improvement districts in existence five years or less, (b) counties, (c) cities, (d) school districts, and (e) community colleges.}

TAX YEAR 2025

{certification required on or before August 20th of each year}

To: MARBLE TWP

TAXABLE VALUE LOCATED IN THE COUNTY OF SAUNDERS COUNTY, NE

Name of Political Subdivision	Subdivision Type	Allowable Growth Value	Total Taxable Value
MARBLE TWP GENERAL	Township	\$1,960,695	\$171,137,359

* Allowable Growth Value is determined pursuant to Neb. Rev. Stat. § 13-518 which includes (i) improvements to real property as a result of new construction and additions to existing buildings, (ii) any other improvements to real property which increase the value of such property, (iii) annexation of real property by the political subdivision, (iv) a change in the use of real property, (v) any increase in personal property valuation over the prior year, and (vi) the accumulated excess valuation over the redevelopment project valuation described in section 18-2147 of the Community Redevelopment Law for redevelopment projects within the political subdivision in the year immediately after the division of taxes for such redevelopment project has ended.

I, Rhonda J Andresen, Saunders County, NE County Assessor, hereby certify that the valuation listed herein is, to the best of my knowledge and belief, the true and accurate taxable valuation for the current year, pursuant to Neb. Rev. Stat. § 13-509 and § 13-518.

(signature of county assessor)



08/14/2025
(date)

CC: County Clerk, Saunders County, NE County

CC: County Clerk where district is headquartered, if different county, Saunders County, NE County

Note to Political Subdivision: A copy of the Certification of Value must be attached to the budget document.

Guideline form provided by Nebraska Dept. of Revenue Property Assessment Division (July 2025)

CERTIFICATION OF TAXABLE VALUE AND VALUE ATTRIBUTABLE TO GROWTH

{format for all political subdivisions other than (a) sanitary improvement districts in existence five years or less, (b) counties, (c) cities, (d) school districts, and (e) community colleges.}

TAX YEAR 2025

To: MARIETTA TWP

{certification required on or before August 20th of each year}


TAXABLE VALUE LOCATED IN THE COUNTY OF SAUNDERS COUNTY, NE

Name of Political Subdivision	Subdivision Type	Township	Allowable Growth Value	Total Taxable Value
MARIETTA TWP GENERAL			\$606,082	\$244,914,873

* Allowable Growth Value is determined pursuant to Neb. Rev. Stat. § 13-518 which includes (i) improvements to real property as a result of new construction and additions to existing buildings, (ii) any other improvements to real property which increase the value of such property, (iii) annexation of real property by the political subdivision, (iv) a change in the use of real property, (v) any increase in personal property valuation over the prior year, and (vi) the accumulated excess valuation over the redevelopment project valuation described in section 18-2147 of the Community Redevelopment Law for redevelopment projects within the political subdivision in the year immediately after the division of taxes for such redevelopment project has ended.

I, Rhonda J Andresen, Saunders County, NE County Assessor, hereby certify that the valuation listed herein is, to the best of my knowledge and belief, the true and accurate taxable valuation for the current year, pursuant to Neb. Rev. Stat. § 13-509 and § 13-518.

(signature of county assessor)



08/14/2025

(date)

CC: County Clerk, Saunders County, NE County

CC: County Clerk where district is headquartered, if different county, Saunders County, NE County

Note to Political Subdivision: A copy of the Certification of Value must be attached to the budget document.

Guideline form provided by Nebraska Dept. of Revenue Property Assessment Division (July 2025)

CERTIFICATION OF TAXABLE VALUE AND VALUE ATTRIBUTABLE TO GROWTH

{format for all political subdivisions other than (a) sanitary improvement districts in existence five years or less,
(b) counties, (c) cities, (d) school districts, and (e) community colleges.}

TAX YEAR 2025

{certification required on or before August 20th of each year}

To: MARIPOSA TWP

TAXABLE VALUE LOCATED IN THE COUNTY OF SAUNDERS COUNTY, NE

Name of Political Subdivision	Subdivision Type	Allowable Growth Value	Total Taxable Value
MARIPOSA TWP GENERAL	Township	\$1,181,319	\$162,386,193
MARIPOSA TWP SINKING	Township	\$1,181,319	\$162,386,193

* Allowable Growth Value is determined pursuant to Neb. Rev. Stat. § 13-518 which includes (i) improvements to real property as a result of new construction and additions to existing buildings, (ii) any other improvements to real property which increase the value of such property, (iii) annexation of real property by the political subdivision, (iv) a change in the use of real property, (v) any increase in personal property valuation over the prior year, and (vi) the accumulated excess valuation over the redevelopment project valuation described in section 18-2147 of the Community Redevelopment Law for redevelopment projects within the political subdivision in the year immediately after the division of taxes for such redevelopment project has ended.

I, Rhonda J Andresen, Saunders County, NE County Assessor, hereby certify that the valuation listed herein is, to the best of my knowledge and belief, the true and accurate taxable valuation for the current year, pursuant to Neb. Rev. Stat. § 13-509 and § 13-518.

Rhonda J Andresen
(signature of county assessor)



08/14/2025
(date)

CC: County Clerk, Saunders County, NE County

CC: County Clerk where district is headquartered, if different county, Saunders County, NE County

Note to Political Subdivision: A copy of the Certification of Value must be attached to the budget document.

Guideline form provided by Nebraska Dept. of Revenue Property Assessment Division (July 2025)

CERTIFICATION OF TAXABLE VALUE AND VALUE ATTRIBUTABLE TO GROWTH

{format for all political subdivisions other than (a) sanitary improvement districts in existence five years or less, (b) counties, (c) cities, (d) school districts, and (e) community colleges.}

TAX YEAR 2025


T: MORSE BLUFF TWP {certification required on or before August 20th of each year}

TAXABLE VALUE LOCATED IN THE COUNTY OF SAUNDERS COUNTY, NE

Name of Political Subdivision	Subdivision Type	Allowable Growth Value	Total Taxable Value
MORSE BLUFF TWP GENERAL	Township	\$681,259	\$157,084,388

* Allowable Growth Value is determined pursuant to Neb. Rev. Stat. § 13-518 which includes (i) improvements to real property as a result of new construction and additions to existing buildings, (ii) any other improvements to real property which increase the value of such property, (iii) annexation of real property by the political subdivision, (iv) a change in the use of real property, (v) any increase in personal property valuation over the prior year, and (vi) the accumulated excess valuation over the redevelopment project valuation described in section 18-2147 of the Community Redevelopment Law for redevelopment projects within the political subdivision in the year immediately after the division of taxes for such redevelopment project has ended.

I, Rhonda J Andresen, Saunders County, NE County Assessor, hereby certify that the valuation listed herein is, to the best of my knowledge and belief, the true and accurate taxable valuation for the current year, pursuant to Neb. Rev. Stat. § 13-509 and § 13-518.


(signature of county assessor) _____



08/14/2025
(date)

CC: County Clerk, Saunders County, NE County

CC: County Clerk where district is headquartered, if different county, Saunders County, NE County

Note to Political Subdivision: A copy of the Certification of Value must be attached to the budget document.

Guideline form provided by Nebraska Dept. of Revenue Property Assessment Division (July 2025)

CERTIFICATION OF TAXABLE VALUE AND VALUE ATTRIBUTABLE TO GROWTH

{format for all political subdivisions other than (a) sanitary improvement districts in existence five years or less, (b) counties, (c) cities, (d) school districts, and (e) community colleges.}

TAX YEAR 2025

{certification required on or before August 20th of each year}

To: NEWMAN TWP

TAXABLE VALUE LOCATED IN THE COUNTY OF SAUNDERS COUNTY, NE

Name of Political Subdivision	Subdivision Type	Allowable Growth Value	Total Taxable Value
NEWMAN TWP GENERAL	Township	\$1,042,025	\$145,608,081

* Allowable Growth Value is determined pursuant to Neb. Rev. Stat. § 13-518 which includes (i) improvements to real property as a result of new construction and additions to existing buildings, (ii) any other improvements to real property which increase the value of such property, (iii) annexation of real property by the political subdivision, (iv) a change in the use of real property, (v) any increase in personal property valuation over the prior year, and (vi) the accumulated excess valuation over the redevelopment project valuation described in section 18-2147 of the Community Redevelopment Law for redevelopment projects within the political subdivision in the year immediately after the division of taxes for such redevelopment project has ended.

I, Rhonda J Andresen, Saunders County, NE County Assessor, hereby certify that the valuation listed herein is, to the best of my knowledge and belief, the true and accurate taxable valuation for the current year, pursuant to Neb. Rev. Stat. § 13-509 and § 13-518.

Rhonda J Andresen
 (signature of county assessor)



08/14/2025
 (date)

CC: County Clerk, Saunders County, NE County
 CC: County Clerk where district is headquartered, if different county, Saunders County, NE County
 Note to Political Subdivision: A copy of the Certification of Value must be attached to the budget document.

Guideline form provided by Nebraska Dept. of Revenue Property Assessment Division (July 2025)

CERTIFICATION OF TAXABLE VALUE AND VALUE ATTRIBUTABLE TO GROWTH

{format for all political subdivisions other than (a) sanitary improvement districts in existence five years or less, (b) counties, (c) cities, (d) school districts, and (e) community colleges.}

TAX YEAR 2025

To: NORTH CEDAR TWP

{certification required on or before August 20th of each year}

TAXABLE VALUE LOCATED IN THE COUNTY OF SAUNDERS COUNTY, NE

Name of Political Subdivision	Subdivision Type	Allowable Growth Value	Total Taxable Value
NORTH CEDAR TWP GENERAL	Township	\$1,582,797	\$160,704,258

* Allowable Growth Value is determined pursuant to Neb. Rev. Stat. § 13-518 which includes (i) improvements to real property as a result of new construction and additions to existing buildings, (ii) any other improvements to real property which increase the value of such property, (iii) annexation of real property by the political subdivision, (iv) a change in the use of real property, (v) any increase in personal property valuation over the prior year, and (vi) the accumulated excess valuation over the redevelopment project valuation described in section 18-2147 of the Community Redevelopment Law for redevelopment projects within the political subdivision in the year immediately after the division of taxes for such redevelopment project has ended.

I, Rhonda J Andresen, Saunders County, NE County Assessor, hereby certify that the valuation listed herein is, to the best of my knowledge and belief, the true and accurate taxable valuation for the current year, pursuant to Neb. Rev. Stat. § 13-509 and § 13-518.

(signature of county assessor)



08/14/2025
(date)

CC: County Clerk, Saunders County, NE County
CC: County Clerk where district is headquartered, if different county, Saunders County, NE County
Note to Political Subdivision: A copy of the Certification of Value must be attached to the budget document.

Guideline form provided by Nebraska Dept. of Revenue Property Assessment Division (July 2025)

CERTIFICATION OF TAXABLE VALUE AND VALUE ATTRIBUTABLE TO GROWTH

{format for all political subdivisions other than (a) sanitary improvement districts in existence five years or less, (b) counties, (c) cities, (d) school districts, and (e) community colleges.}

TAX YEAR 2025

{certification required on or before August 20th of each year}


To: OAK CREEK TWP

TAXABLE VALUE LOCATED IN THE COUNTY OF SAUNDERS COUNTY, NE


Name of Political Subdivision	Subdivision Type	Township	Allowable Growth Value	Total Taxable Value
OAK CREEK TWP GENERAL			\$3,425,746	\$212,384,538

* Allowable Growth Value is determined pursuant to Neb. Rev. Stat. § 13-518 which includes (i) improvements to real property as a result of new construction and additions to existing buildings, (ii) any other improvements to real property which increase the value of such property, (iii) annexation of real property by the political subdivision, (iv) a change in the use of real property, (v) any increase in personal property valuation over the prior year, and (vi) the accumulated excess valuation over the redevelopment project valuation described in section 18-2147 of the Community Redevelopment Law for redevelopment projects within the political subdivision in the year immediately after the division of taxes for such redevelopment project has ended.

I, Rhonda J Andresen, Saunders County, NE County Assessor, hereby certify that the valuation listed herein is, to the best of my knowledge and belief, the true and accurate taxable valuation for the current year, pursuant to Neb. Rev. Stat. § 13-509 and § 13-518.



(signature of county assessor)



08/14/2025

(date)

CC: County Clerk, Saunders County, NE County

CC: County Clerk where district is headquartered, if different county, Saunders County, NE County

Note to Political Subdivision: A copy of the Certification of Value must be attached to the budget document.

Guideline form provided by Nebraska Dept. of Revenue Property Assessment Division (July 2025)

CERTIFICATION OF TAXABLE VALUE AND VALUE ATTRIBUTABLE TO GROWTH

{format for all political subdivisions other than (a) sanitary improvement districts in existence five years or less,
(b) counties, (c) cities, (d) school districts, and (e) community colleges.}

TAX YEAR 2025

To: POHOCCO TWP

{certification required on or before August 20th of each year}

TAXABLE VALUE LOCATED IN THE COUNTY OF SAUNDERS COUNTY, NE

Name of Political Subdivision	Subdivision Type	Allowable Growth Value	Total Taxable Value
POHOCCO TWP GENERAL	Township	\$4,742,261	\$394,770,286

* Allowable Growth Value is determined pursuant to Neb. Rev. Stat. § 13-518 which includes (i) improvements to real property as a result of new construction and additions to existing buildings, (ii) any other improvements to real property which increase the value of such property, (iii) annexation of real property by the political subdivision, (iv) a change in the use of real property, (v) any increase in personal property valuation over the prior year, and (vi) the accumulated excess valuation over the redevelopment project valuation described in section 18-2147 of the Community Redevelopment Law for redevelopment projects within the political subdivision in the year immediately after the division of taxes for such redevelopment project has ended.

I, Rhonda J Andresen, Saunders County, NE County Assessor, hereby certify that the valuation listed herein is, to the best of my knowledge and belief, the true and accurate taxable valuation for the current year, pursuant to Neb. Rev. Stat. § 13-509 and § 13-518.

Rhonda J Andresen

(signature of county assessor)



08/14/2025

(date)

CC: County Clerk, Saunders County, NE County

CC: County Clerk where district is headquartered, if different county, Saunders County, NE County

Note to Political Subdivision: A copy of the Certification of Value must be attached to the budget document.

Guideline form provided by Nebraska Dept. of Revenue Property Assessment Division (July 2025)

CERTIFICATION OF TAXABLE VALUE AND VALUE ATTRIBUTABLE TO GROWTH

{format for all political subdivisions other than (a) sanitary improvement districts in existence five years or less, (b) counties, (c) cities, (d) school districts, and (e) community colleges.}

TAX YEAR 2025

{certification required on or before August 20th of each year}

To: RICHLAND TWP


TAXABLE VALUE LOCATED IN THE COUNTY OF SAUNDERS COUNTY, NE

Name of Political Subdivision	Subdivision Type	Allowable Growth Value	Total Taxable Value
RICHLAND TWP GENERAL	Township	\$3,173,332	\$277,770,678

* Allowable Growth Value is determined pursuant to Neb. Rev. Stat. § 13-518 which includes (i) improvements to real property as a result of new construction and additions to existing buildings, (ii) any other improvements to real property which increase the value of such property, (iii) annexation of real property by the political subdivision, (iv) a change in the use of real property, (v) any increase in personal property valuation over the prior year, and (vi) the accumulated excess valuation over the redevelopment project valuation described in section 18-2147 of the Community Redevelopment Law for redevelopment projects within the political subdivision in the year immediately after the division of taxes for such redevelopment project has ended.

I, Rhonda J Andresen, Saunders County, NE County Assessor, hereby certify that the valuation listed herein is, to the best of my knowledge and belief, the true and accurate taxable valuation for the current year, pursuant to Neb. Rev. Stat. § 13-509 and § 13-518.

(signature of county assessor)



08/14/2025

(date)

CC: County Clerk, Saunders County, NE County

CC: County Clerk where district is headquartered, if different county, Saunders County, NE County

Note to Political Subdivision: A copy of the Certification of Value must be attached to the budget document.

Guideline form provided by Nebraska Dept. of Revenue Property Assessment Division (July 2025)

CERTIFICATION OF TAXABLE VALUE AND VALUE ATTRIBUTABLE TO GROWTH

{format for all political subdivisions other than (a) sanitary improvement districts in existence five years or less, (b) counties, (c) cities, (d) school districts, and (e) community colleges.}

TAX YEAR 2025

{certification required on or before August 20th of each year}

To: ROCK CREEK TWP

TAXABLE VALUE LOCATED IN THE COUNTY OF SAUNDERS COUNTY, NE

Name of Political Subdivision	Subdivision Type	Allowable Growth Value	Total Taxable Value
ROCK CREEK TWP GENERAL	Township	\$3,005,382	\$169,594,297

* Allowable Growth Value is determined pursuant to Neb. Rev. Stat. § 13-518 which includes (i) improvements to real property as a result of new construction and additions to existing buildings, (ii) any other improvements to real property which increase the value of such property, (iii) annexation of real property by the political subdivision, (iv) a change in the use of real property, (v) any increase in personal property valuation over the prior year, and (vi) the accumulated excess valuation over the redevelopment project valuation described in section 18-2147 of the Community Redevelopment Law for redevelopment projects within the political subdivision in the year immediately after the division of taxes for such redevelopment project has ended.

I, Rhonda J Andresen, Saunders County, NE County Assessor, hereby certify that the valuation listed herein is, to the best of my knowledge and belief, the true and accurate taxable valuation for the current year, pursuant to Neb. Rev. Stat. § 13-509 and § 13-518.

Rhonda J Andresen
(signature of county assessor)



08/14/2025
(date)

CC: County Clerk, Saunders County, NE County
CC: County Clerk where district is headquartered, if different county, Saunders County, NE County
Note to Political Subdivision: A copy of the Certification of Value must be attached to the budget document.

Guideline form provided by Nebraska Dept. of Revenue Property Assessment Division (July 2025)

CERTIFICATION OF TAXABLE VALUE AND VALUE ATTRIBUTABLE TO GROWTH

{format for all political subdivisions other than (a) sanitary improvement districts in existence five years or less, (b) counties, (c) cities, (d) school districts, and (e) community colleges.}

TAX YEAR 2025

{certification required on or before August 20th of each year}

To: SOUTH CEDAR TWP


TAXABLE VALUE LOCATED IN THE COUNTY OF SAUNDERS COUNTY, NE

Name of Political Subdivision	Subdivision Type	Allowable Growth Value	Total Taxable Value
SOUTH CEDAR TWP GENERAL	Township	\$236,780	\$162,589,323

* Allowable Growth Value is determined pursuant to Neb. Rev. Stat. § 13-518 which includes (i) improvements to real property as a result of new construction and additions to existing buildings, (ii) any other improvements to real property which increase the value of such property, (iii) annexation of real property by the political subdivision, (iv) a change in the use of real property, (v) any increase in personal property valuation over the prior year, and (vi) the accumulated excess valuation over the redevelopment project valuation described in section 18-2147 of the Community Redevelopment Law for redevelopment projects within the political subdivision in the year immediately after the division of taxes for such redevelopment project has ended.

I, Rhonda J Andresen, Saunders County, NE County Assessor, hereby certify that the valuation listed hereon is, to the best of my knowledge and belief, the true and accurate taxable valuation for the current year, pursuant to Neb. Rev. Stat. § 13-509 and § 13-518.

Rhonda J Andresen
 (signature of county assessor)



08/14/2025
 (date)

CC: County Clerk, Saunders County, NE County
 CC: County Clerk where district is headquartered, if different county, Saunders County, NE County
 Note to Political Subdivision: A copy of the Certification of Value must be attached to the budget document.

Guideline form provided by Nebraska Dept. of Revenue Property Assessment Division (July 2025)

CERTIFICATION OF TAXABLE VALUE AND VALUE ATTRIBUTABLE TO GROWTH

{format for all political subdivisions other than (a) sanitary improvement districts in existence five years or less, (b) counties, (c) cities, (d) school districts, and (e) community colleges.}

TAX YEAR 2025

To: STOCKING TWP

{certification required on or before August 20th of each year}


TAXABLE VALUE LOCATED IN THE COUNTY OF SAUNDERS COUNTY, NE

Name of Political Subdivision	Subdivision Type	Allowable Growth Value	Total Taxable Value
STOCKING TWP GENERAL	Township	\$6,894,106	\$212,324,849

* Allowable Growth Value is determined pursuant to Neb. Rev. Stat. § 13-518 which includes (i) improvements to real property as a result of new construction and additions to existing buildings, (ii) any other improvements to real property which increase the value of such property, (iii) annexation of real property by the political subdivision, (iv) a change in the use of real property, (v) any increase in personal property valuation over the prior year, and (vi) the accumulated excess valuation over the redevelopment project valuation described in section 18-2147 of the Community Redevelopment Law for redevelopment projects within the political subdivision in the year immediately after the division of taxes for such redevelopment project has ended.

I, Rhonda J Andresen, Saunders County, NE County Assessor, hereby certify that the valuation listed hereon is the best of my knowledge and belief, the true and accurate taxable valuation for the current year, pursuant to Neb. Rev. Stat. § 13-509 and § 13-518.

(signature of county assessor)



08/14/2025

(date)

CC: County Clerk, Saunders County, NE County

CC: County Clerk where district is headquartered, if different county, Saunders County, NE County

Note to Political Subdivision: A copy of the Certification of Value must be attached to the budget document.

Guideline form provided by Nebraska Dept. of Revenue Property Assessment Division (July 2025)

CERTIFICATION OF TAXABLE VALUE AND VALUE ATTRIBUTABLE TO GROWTH

{format for all political subdivisions other than (a) sanitary improvement districts in existence five years or less,
(b) counties, (c) cities, (d) school districts, and (e) community colleges.}

TAX YEAR 2025

{certification required on or before August 20th of each year}

To: UNION TWP


TAXABLE VALUE LOCATED IN THE COUNTY OF SAUNDERS COUNTY, NE

Name of Political Subdivision	Subdivision Type	Allowable Growth Value	Total Taxable Value
UNION TWP GENERAL	Township	\$4,603,150	\$344,243,941

* Allowable Growth Value is determined pursuant to Neb. Rev. Stat. § 13-518 which includes (i) improvements to real property as a result of new construction and additions to existing buildings, (ii) any other improvements to real property which increase the value of such property, (iii) annexation of real property by the political subdivision, (iv) a change in the use of real property, (v) any increase in personal property valuation over the prior year, and (vi) the accumulated excess valuation over the redevelopment project valuation described in section 18-2147 of the Community Redevelopment Law for redevelopment projects within the political subdivision in the year immediately after the division of taxes for such redevelopment project has ended.

I, Rhonda J Andresen, Saunders County, NE County Assessor, hereby certify that the valuation listed herein is, to the best of my knowledge and belief, the true and accurate taxable valuation for the current year, pursuant to Neb. Rev. Stat. § 13-509 and § 13-518.

Rhonda J Andresen
(signature of county assessor)



08/14/2025
(date)

CC: County Clerk, Saunders County, NE County

CC: County Clerk where district is headquartered, if different county, Saunders County, NE County

Note to Political Subdivision: A copy of the Certification of Value must be attached to the budget document.

Guideline form provided by Nebraska Dept. of Revenue Property Assessment Division (July 2025)

CERTIFICATION OF TAXABLE VALUE AND VALUE ATTRIBUTABLE TO GROWTH

{format for all political subdivisions other than (a) sanitary improvement districts in existence five years or less,
(b) counties, (c) cities, (d) school districts, and (e) community colleges.}

TAX YEAR 2025

To: WAHOO RURAL TWP {certification required on or before August 20th of each year}

TAXABLE VALUE LOCATED IN THE COUNTY OF SAUNDERS COUNTY, NE

Name of Political Subdivision	Subdivision Type	Allowable Growth Value	Total Taxable Value
WAHOO RURAL TWP GENERAL	Township	\$1,501,212	\$144,131,322

* Allowable Growth Value is determined pursuant to Neb. Rev. Stat. § 13-518 which includes (i) improvements to real property as a result of new construction and additions to existing buildings, (ii) any other improvements to real property which increase the value of such property, (iii) annexation of real property by the political subdivision, (iv) a change in the use of real property, (v) any increase in personal property valuation over the prior year, and (vi) the accumulated excess valuation over the redevelopment project valuation described in section 18-2147 of the Community Redevelopment Law for redevelopment projects within the political subdivision in the year immediately after the division of taxes for such redevelopment project has ended.

I, Rhonda J Andresen, Saunders County, NE County Assessor, hereby certify that the valuation listed herein is, to the best of my knowledge and belief, the true and accurate taxable valuation for the current year, pursuant to Neb. Rev. Stat. § 13-509 and § 13-518.

Rhonda J Andresen
(signature of county assessor)



08/14/2025
(date)

CC: County Clerk, Saunders County, NE County
 CC: County Clerk where district is headquartered, if different county, Saunders County, NE County
 Note to Political Subdivision: A copy of the Certification of Value must be attached to the budget document.
 Guideline form provided by Nebraska Dept. of Revenue Property Assessment Division (July 2025)